
















Historic Bethabara Park is open for tours April 1 - November 30.

Visitors Center hours of operation: Tuesday – Friday 10:30 AM - 4:30 PM, Saturday and Sunday 1:30 – 4:30 PM.

Closed on Mondays. Grounds are open from dawn to dusk all year.

More information available at www.bethabarapark.org (336) 924-8191

Legend (all maps)	
Bethabara Park	Wetland Type
 Historic Bethabara Park	 seasonal
 Strangers God's Acre	 permanent
 City Park	Hiking Trails
Buildings	Trail Types
Usage	 Greenway
 Building	 Trail
 Parking	 Boardwalk
 Historic Sites	 Spur
 Archeological Sites	 Creek
	 Street

- ① – Hans Wagner Cabin 1752
 - ② – Sleeping Hall 1754
 - ③ – Store House / Lodging for Strangers 1754
 - ④ – Bake Oven 1753
 - ⑤ – Wash House 1754
 - ⑥ – Dwelling House / Cow House 1754
 - ⑦ – Medical Garden Summer House
 - ⑧ – Bell House
- (Historic Area Map)

Trail	Trail lengths		
	Miles	Kilometers	
Greenway	1.8	2.9	
Greenway at	Monarcas Creek	0.8	1.25
	Mill Creek	0.4	0.64
	1755 Mill Site	0.2	0.32
Wetlands	0.4	0.64	
Arboretum Trail	0.2	0.28	
God's Acre Trail	0.2	0.27	
God's Acre Loop Trail	0.5	0.73	
God's Acre Road	0.2	0.3	
Monarcas Creek Trail	0.2	0.25	
Springhouse Trail	0.5	0.85	
Spring Wildflower Trail	0.1	0.15	
Access to Great Wagon Road	0.2	0.28	
Health Trail Loop	1.0	1.64	
Mill Creek Trail	0.4	0.6	
Millrace Trail	0.2	0.34	
North Wetlands Trail	0.3	0.5	
Strangers God's Acre Trail	0.5	0.72	
South Wetlands Trail	0.3	0.5	
Marsh Boardwalk Trail	0.1	0.2	
Bog Garden Trail	0.3	0.49	

Paved trails: Greenway at Monarcas Creek
Greenway at the Wetlands
God's Acre Road