

## Traffic Data

# Wilbur Smith Associates

4135 MENDENHALL OAKS PARKWAY, SUITE 160  
HIGH POINT, NORTH CAROLINA 27265  
PHONE: 336-819-4200

Project Name: Williams Road Study  
Counted By: Gary Mize  
Weather: Rain  
Day: Tuesday

File Name : Williams Rd at Shallowford Rd Count  
Site Code : 00042102  
Start Date : 10/23/2007  
Page No : 1

### Groups Printed- Unshifted

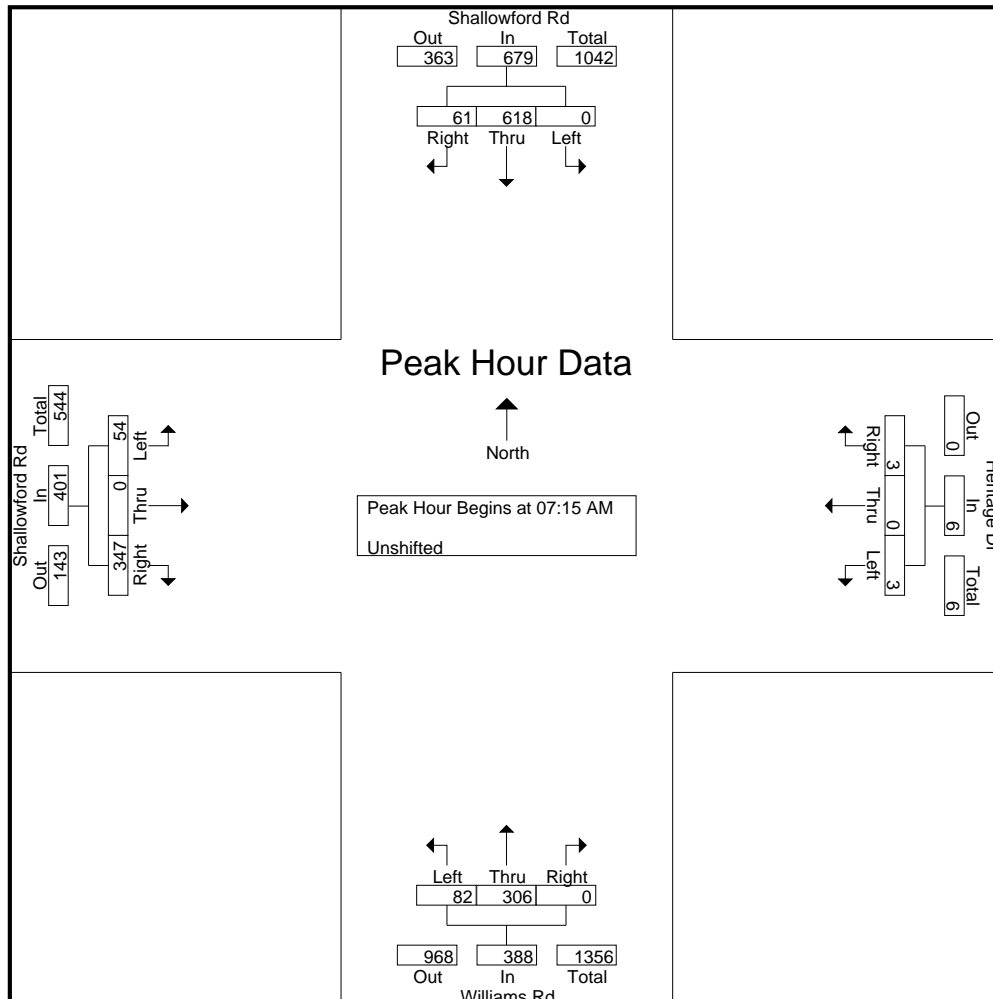
Start Time	Shallowford Rd Southbound			Heritage Dr Westbound			Williams Rd Northbound			Shallowford Rd Eastbound			Int. Total
	Right	Thru	Left	Right	Thru	Left	Right	Thru	Left	Right	Thru	Left	
07:00 AM	7	107	0	0	0	0	0	46	6	67	0	9	242
07:15 AM	9	125	0	0	0	0	0	52	17	93	0	12	308
07:30 AM	13	178	0	0	0	2	0	83	24	90	0	18	408
07:45 AM	27	188	0	1	0	1	0	112	25	80	0	9	443
Total	56	598	0	1	0	3	0	293	72	330	0	48	1401
08:00 AM	12	127	0	2	0	0	0	59	16	84	0	15	315
08:15 AM	9	106	2	0	0	0	1	39	16	68	0	10	251
08:30 AM	7	77	0	1	0	1	1	58	22	51	0	15	233
08:45 AM	14	70	0	0	0	0	1	56	21	51	0	17	230
Total	42	380	2	3	0	1	3	212	75	254	0	57	1029
***BREAK***													
04:00 PM	22	80	0	0	0	0	0	58	50	26	0	20	256
04:15 PM	22	97	0	0	0	0	5	76	49	35	0	21	305
04:30 PM	22	87	0	0	1	0	0	75	57	21	0	21	284
04:45 PM	21	88	3	0	0	0	1	88	52	36	1	18	308
Total	87	352	3	0	1	0	6	297	208	118	1	80	1153
05:00 PM	20	87	0	1	0	0	4	66	68	38	0	14	298
05:15 PM	31	79	1	4	0	1	2	98	100	27	0	21	364
05:30 PM	24	88	0	0	0	1	2	95	94	44	0	16	364
05:45 PM	29	88	0	1	0	1	1	89	72	41	0	16	338
Total	104	342	1	6	0	3	9	348	334	150	0	67	1364
Grand Total	289	1672	6	10	1	7	18	1150	689	852	1	252	4947
Apprch %	14.7	85	0.3	55.6	5.6	38.9	1	61.9	37.1	77.1	0.1	22.8	
Total %	5.8	33.8	0.1	0.2	0	0.1	0.4	23.2	13.9	17.2	0	5.1	

# Wilbur Smith Associates

4135 MENDENHALL OAKS PARKWAY, SUITE 160  
HIGH POINT, NORTH CAROLINA 27265  
PHONE: 336-819-4200

File Name : Williams Rd at Shallowford Rd Count  
Site Code : 00042102  
Start Date : 10/23/2007  
Page No : 2

Start Time	Shallowford Rd Southbound				Heritage Dr Westbound				Williams Rd Northbound				Shallowford Rd Eastbound				Int. Total
	Right	Thru	Left	App. Total	Right	Thru	Left	App. Total	Right	Thru	Left	App. Total	Right	Thru	Left	App. Total	
Peak Hour Analysis From 07:00 AM to 11:45 AM - Peak 1 of 1																	
Peak Hour for Entire Intersection Begins at 07:15 AM																	
07:15 AM	9	125	0	134	0	0	0	0	0	52	17	69	93	0	12	105	308
07:30 AM	13	178	0	191	0	0	2	2	0	83	24	107	90	0	18	108	408
07:45 AM	27	188	0	215	1	0	1	2	0	112	25	137	80	0	9	89	443
08:00 AM	12	127	0	139	2	0	0	2	0	59	16	75	84	0	15	99	315
Total Volume	61	618	0	679	3	0	3	6	0	306	82	388	347	0	54	401	1474
% App. Total	9	91	0		50	0	50		0	78.9	21.1		86.5	0	13.5		
PHF	.565	.822	.000	.790	.375	.000	.375	.750	.000	.683	.820	.708	.933	.000	.750	.928	.832

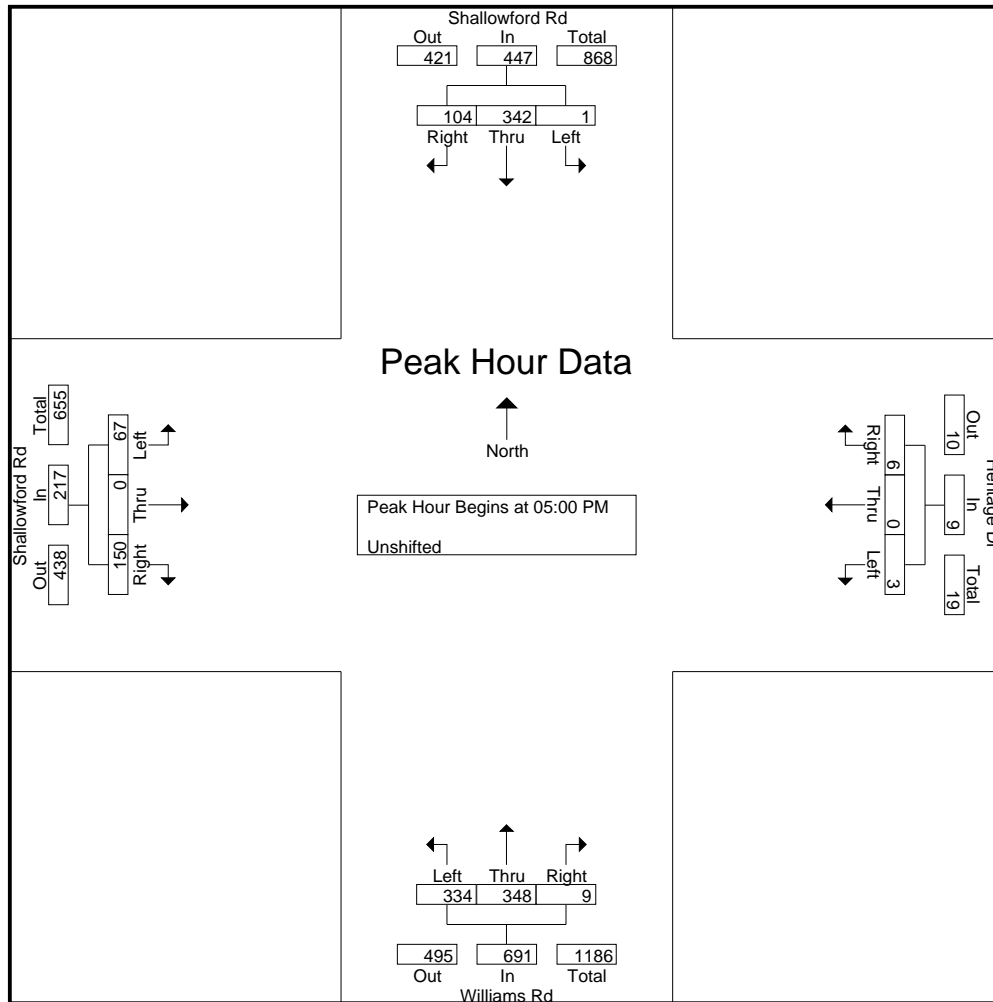


# Wilbur Smith Associates

4135 MENDENHALL OAKS PARKWAY, SUITE 160  
HIGH POINT, NORTH CAROLINA 27265  
PHONE: 336-819-4200

File Name : Williams Rd at Shallowford Rd Count  
Site Code : 00042102  
Start Date : 10/23/2007  
Page No : 3

Start Time	Shallowford Rd Southbound				Heritage Dr Westbound				Williams Rd Northbound				Shallowford Rd Eastbound				Int. Total
	Right	Thru	Left	App. Total	Right	Thru	Left	App. Total	Right	Thru	Left	App. Total	Right	Thru	Left	App. Total	
Peak Hour Analysis From 12:00 PM to 05:45 PM - Peak 1 of 1																	
Peak Hour for Entire Intersection Begins at 05:00 PM																	
05:00 PM	20	87	0	107	1	0	0	1	4	66	68	138	38	0	14	52	298
05:15 PM	31	79	1	111	4	0	1	5	2	98	100	200	27	0	21	48	364
05:30 PM	24	88	0	112	0	0	1	1	2	95	94	191	44	0	16	60	364
05:45 PM	29	88	0	117	1	0	1	2	1	89	72	162	41	0	16	57	338
Total Volume	104	342	1	447	6	0	3	9	9	348	334	691	150	0	67	217	1364
% App. Total	23.3	76.5	0.2		66.7	0	33.3		1.3	50.4	48.3		69.1	0	30.9		
PHF	.839	.972	.250	.955	.375	.000	.750	.450	.563	.888	.835	.864	.852	.000	.798	.904	.937



# Wilbur Smith Associates

4135 MENDENHALL OAKS PARKWAY, SUITE 160  
 HIGH POINT, NORTH CAROLINA 27265  
 PHONE: 336-819-4200

Project Name:  
 Counted By:  
 Weather:  
 Day:

File Name : Williams Rd at Shopping Center Count  
 Site Code : 00000002  
 Start Date : 10/23/2007  
 Page No : 1

**Groups Printed- Unshifted**

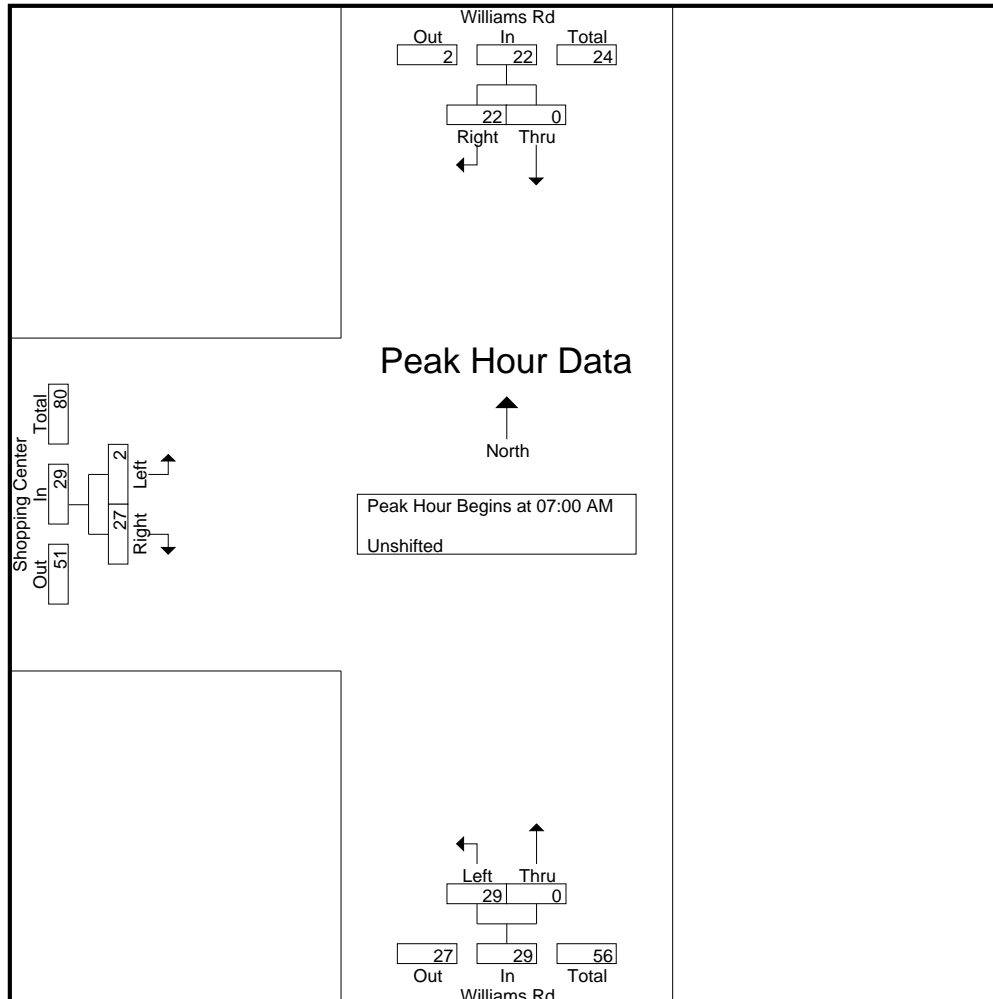
Start Time	Williams Rd Southbound		Williams Rd Northbound		Shopping Center Eastbound		Int. Total
	Right	Thru	Thru	Left	Right	Left	
07:00 AM	4	0	0	14	6	1	25
07:15 AM	3	0	0	5	4	0	12
07:30 AM	9	0	0	7	7	0	23
07:45 AM	6	0	0	3	10	1	20
Total	22	0	0	29	27	2	80
08:00 AM	3	0	0	4	6	0	13
08:15 AM	3	0	0	5	3	0	11
08:30 AM	6	0	0	12	1	0	19
08:45 AM	3	0	0	9	5	0	17
Total	15	0	0	30	15	0	60
***BREAK***							
04:00 PM	13	0	0	11	15	7	46
04:15 PM	7	0	0	18	15	2	42
04:30 PM	12	0	0	32	14	4	62
04:45 PM	14	0	2	34	12	3	65
Total	46	0	2	95	56	16	215
05:00 PM	6	0	0	21	15	5	47
05:15 PM	6	0	0	46	15	4	71
05:30 PM	7	0	0	30	12	5	54
05:45 PM	8	0	0	25	17	3	53
Total	27	0	0	122	59	17	225
Grand Total	110	0	2	276	157	35	580
Aprch %	100	0	0.7	99.3	81.8	18.2	
Total %	19	0	0.3	47.6	27.1	6	

# Wilbur Smith Associates

4135 MENDENHALL OAKS PARKWAY, SUITE 160  
 HIGH POINT, NORTH CAROLINA 27265  
 PHONE: 336-819-4200

File Name : Williams Rd at Shopping Center Count  
 Site Code : 00000002  
 Start Date : 10/23/2007  
 Page No : 2

Start Time	Williams Rd Southbound			Williams Rd Northbound			Shopping Center Eastbound			Int. Total
	Right	Thru	App. Total	Thru	Left	App. Total	Right	Left	App. Total	
Peak Hour Analysis From 07:00 AM to 11:45 AM - Peak 1 of 1										
Peak Hour for Entire Intersection Begins at 07:00 AM										
07:00 AM	4	0	4	0	14	14	6	1	7	25
07:15 AM	3	0	3	0	5	5	4	0	4	12
07:30 AM	9	0	9	0	7	7	7	0	7	23
07:45 AM	6	0	6	0	3	3	10	1	11	20
Total Volume	22	0	22	0	29	29	27	2	29	80
% App. Total	100	0		0	100		93.1	6.9		
PHF	.611	.000	.611	.000	.518	.518	.675	.500	.659	.800

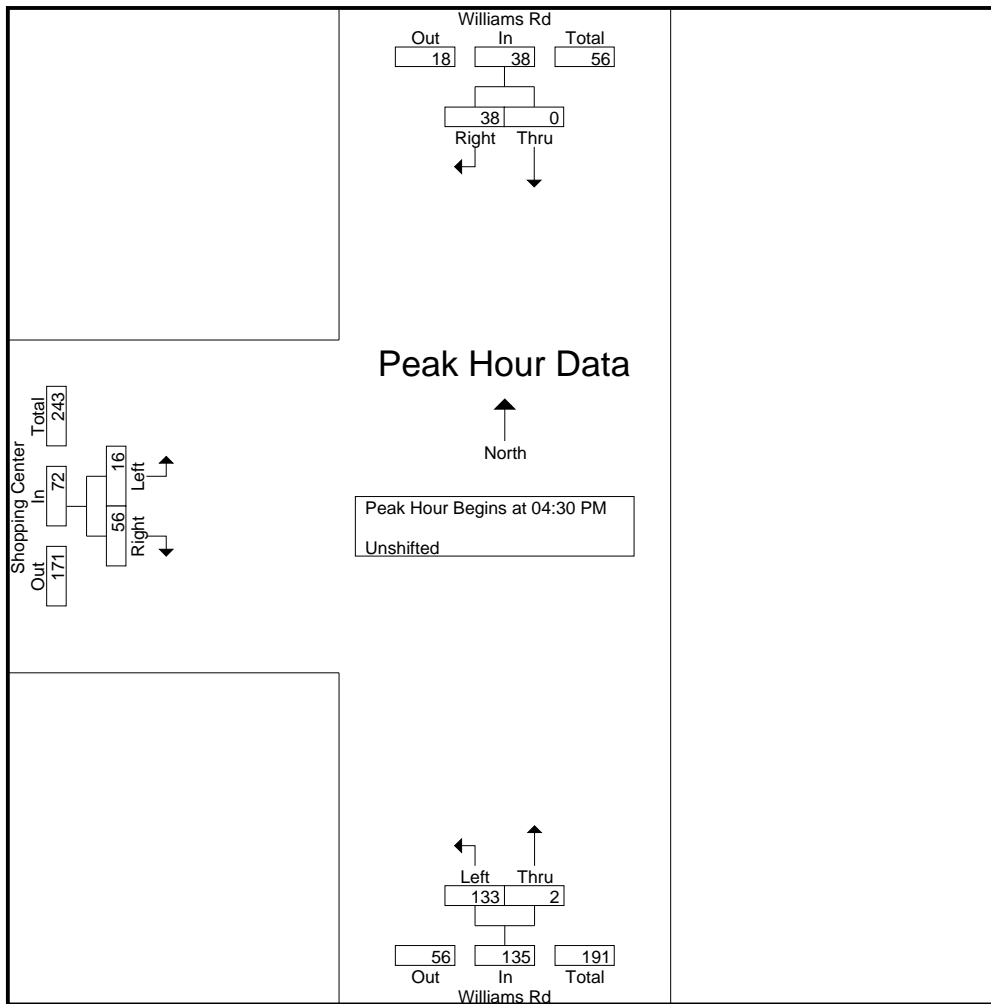


# Wilbur Smith Associates

4135 MENDENHALL OAKS PARKWAY, SUITE 160  
HIGH POINT, NORTH CAROLINA 27265  
PHONE: 336-819-4200

File Name : Williams Rd at Shopping Center Count  
Site Code : 00000002  
Start Date : 10/23/2007  
Page No : 3

Start Time	Williams Rd Southbound			Williams Rd Northbound			Shopping Center Eastbound			Int. Total
	Right	Thru	App. Total	Thru	Left	App. Total	Right	Left	App. Total	
Peak Hour Analysis From 12:00 PM to 05:45 PM - Peak 1 of 1										
Peak Hour for Entire Intersection Begins at 04:30 PM										
04:30 PM	12	0	12	0	32	32	14	4	18	62
04:45 PM	<b>14</b>	0	<b>14</b>	2	34	36	12	3	15	65
05:00 PM	6	0	6	0	21	21	<b>15</b>	<b>5</b>	<b>20</b>	47
05:15 PM	6	0	6	0	<b>46</b>	<b>46</b>	15	4	19	<b>71</b>
Total Volume	38	0	38	2	133	135	56	16	72	245
% App. Total	100	0		1.5	98.5		77.8	22.2		
PHF	.679	.000	.679	.250	.723	.734	.933	.800	.900	.863



# Wilbur Smith Associates

4135 MENDENHALL OAKS PARKWAY, SUITE 160  
HIGH POINT, NORTH CAROLINA 27265  
PHONE: 336-819-4200

Project Name: Williams Road Study  
Counted By: Anthony Isley  
Weather: Rain  
Day: Wednesday

File Name : Williams Rd at Concord Church Rd Count  
Site Code : 12345678  
Start Date : 10/24/2007  
Page No : 1

**Groups Printed- Unshifted**

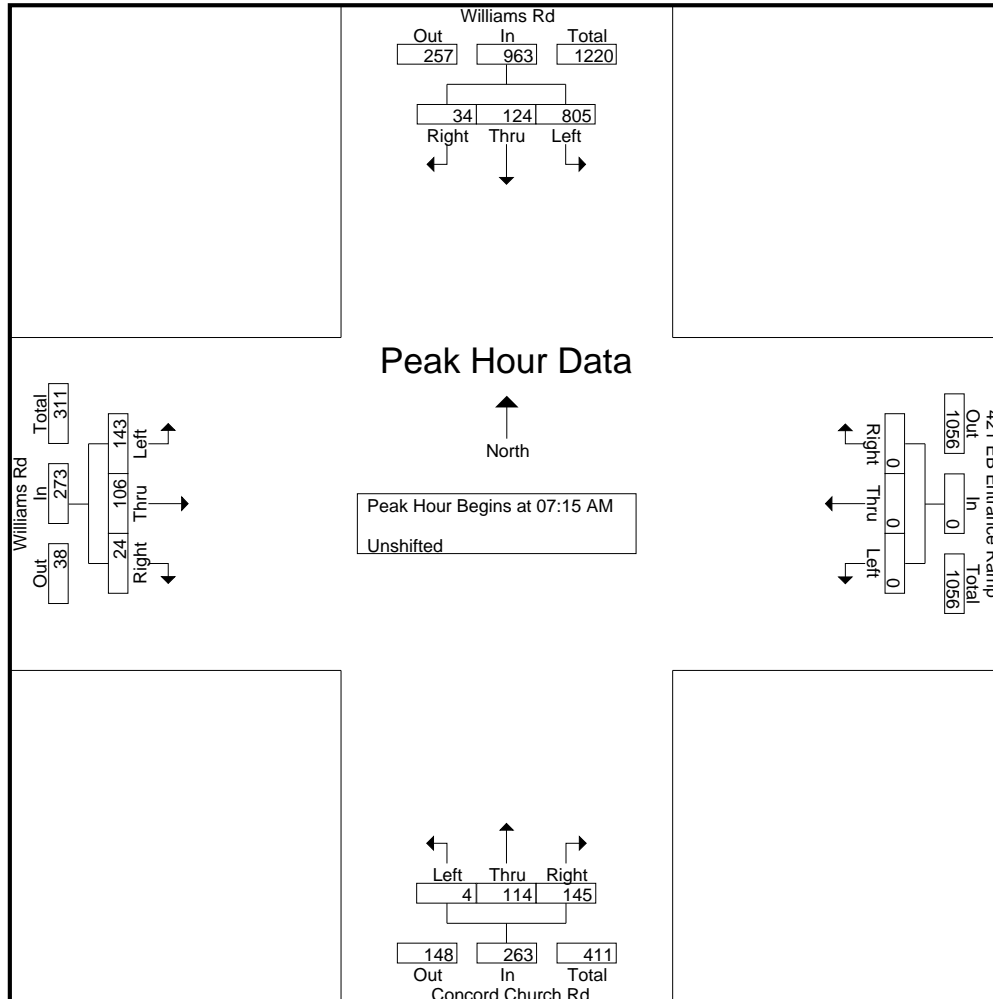
Start Time	Williams Rd Southbound			421 EB Entrance Ramp Westbound			Concord Church Rd Northbound			Williams Rd Eastbound			Int. Total
	Right	Thru	Left	Right	Thru	Left	Right	Thru	Left	Right	Thru	Left	
07:00 AM	8	25	109	0	0	0	31	24	1	2	32	28	260
07:15 AM	5	27	188	0	0	0	42	31	0	9	22	35	359
07:30 AM	4	20	245	0	0	0	34	23	1	8	43	37	415
07:45 AM	14	37	221	0	0	0	45	35	1	0	21	43	417
Total	31	109	763	0	0	0	152	113	3	19	118	143	1451
08:00 AM	11	40	151	0	0	0	24	25	2	7	20	28	308
08:15 AM	20	38	117	0	0	0	20	22	1	19	31	22	290
08:30 AM	14	16	110	0	0	0	16	18	2	7	22	7	212
08:45 AM	15	21	90	0	0	0	22	31	3	7	21	29	239
Total	60	115	468	0	0	0	82	96	8	40	94	86	1049
***BREAK***													
04:00 PM	26	42	54	0	0	0	11	30	4	3	14	25	209
04:15 PM	30	46	68	0	0	0	12	21	3	5	7	29	221
04:30 PM	32	36	95	0	0	0	9	35	3	6	10	22	248
04:45 PM	28	49	58	0	0	0	8	16	2	2	11	20	194
Total	116	173	275	0	0	0	40	102	12	16	42	96	872
05:00 PM	28	56	70	0	0	0	20	25	3	5	13	21	241
05:15 PM	30	52	79	0	0	0	13	29	0	3	13	27	246
05:30 PM	57	56	70	0	0	0	16	25	4	3	10	23	264
05:45 PM	34	60	73	0	0	0	13	23	4	7	18	28	260
Total	149	224	292	0	0	0	62	102	11	18	54	99	1011
Grand Total	356	621	1798	0	0	0	336	413	34	93	308	424	4383
Apprch %	12.8	22.4	64.8	0	0	0	42.9	52.7	4.3	11.3	37.3	51.4	
Total %	8.1	14.2	41	0	0	0	7.7	9.4	0.8	2.1	7	9.7	

# Wilbur Smith Associates

4135 MENDENHALL OAKS PARKWAY, SUITE 160  
HIGH POINT, NORTH CAROLINA 27265  
PHONE: 336-819-4200

File Name : Williams Rd at Concord Church Rd Count  
Site Code : 12345678  
Start Date : 10/24/2007  
Page No : 2

Start Time	Williams Rd Southbound				421 EB Entrance Ramp Westbound				Concord Church Rd Northbound				Williams Rd Eastbound				Int. Total
	Right	Thru	Left	App. Total	Right	Thru	Left	App. Total	Right	Thru	Left	App. Total	Right	Thru	Left	App. Total	
Peak Hour Analysis From 07:00 AM to 11:45 AM - Peak 1 of 1																	
Peak Hour for Entire Intersection Begins at 07:15 AM																	
07:15 AM	5	27	188	220	0	0	0	0	42	31	0	73	9	22	35	66	359
07:30 AM	4	20	245	269	0	0	0	0	34	23	1	58	8	43	37	88	415
07:45 AM	14	37	221	272	0	0	0	0	45	35	1	81	0	21	43	64	417
08:00 AM	11	40	151	202	0	0	0	0	24	25	2	51	7	20	28	55	308
Total Volume	34	124	805	963	0	0	0	0	145	114	4	263	24	106	143	273	1499
% App. Total	3.5	12.9	83.6		0	0	0		55.1	43.3	1.5		8.8	38.8	52.4		
PHF	.607	.775	.821	.885	.000	.000	.000	.000	.806	.814	.500	.812	.667	.616	.831	.776	.899

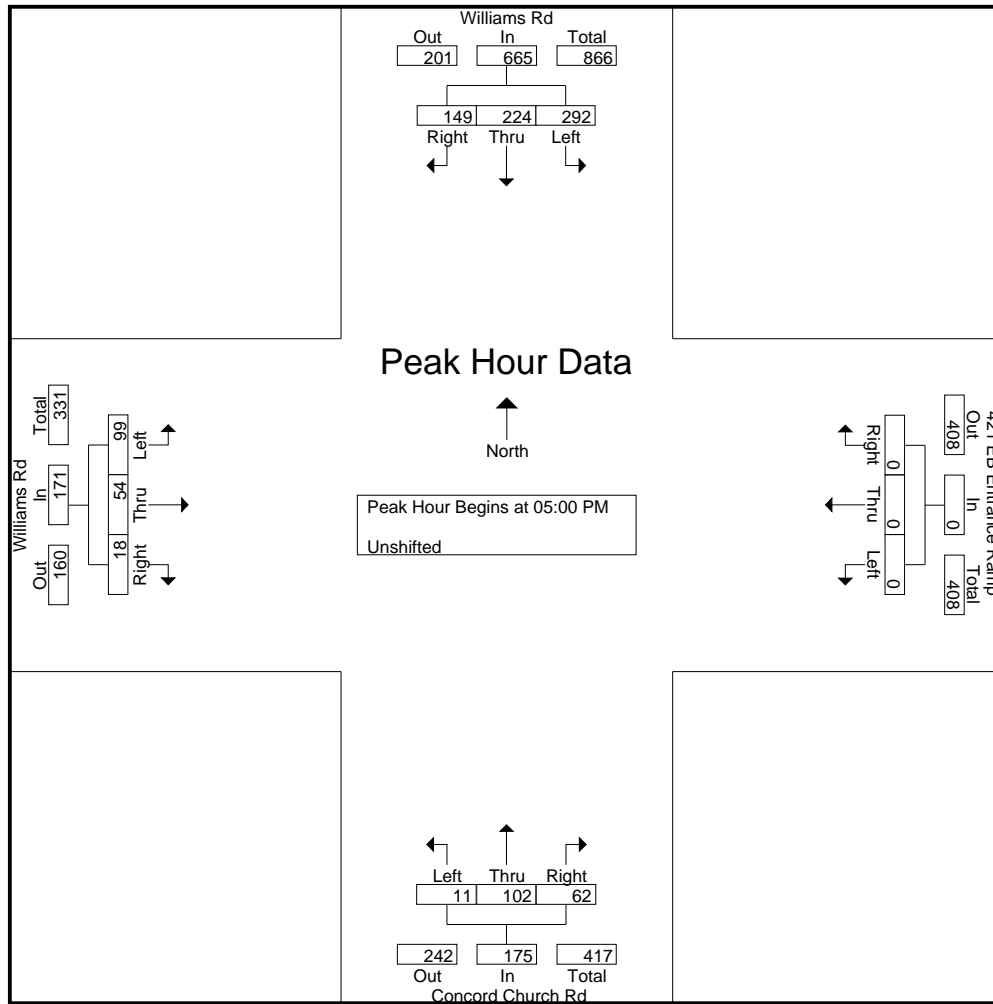


# Wilbur Smith Associates

4135 MENDENHALL OAKS PARKWAY, SUITE 160  
HIGH POINT, NORTH CAROLINA 27265  
PHONE: 336-819-4200

File Name : Williams Rd at Concord Church Rd Count  
Site Code : 12345678  
Start Date : 10/24/2007  
Page No : 3

Start Time	Williams Rd Southbound				421 EB Entrance Ramp Westbound				Concord Church Rd Northbound				Williams Rd Eastbound				Int. Total
	Right	Thru	Left	App. Total	Right	Thru	Left	App. Total	Right	Thru	Left	App. Total	Right	Thru	Left	App. Total	
Peak Hour Analysis From 12:00 PM to 05:45 PM - Peak 1 of 1																	
Peak Hour for Entire Intersection Begins at 05:00 PM																	
05:00 PM	28	56	70	154	0	0	0	0	20	25	3	48	5	13	21	39	241
05:15 PM	30	52	79	161	0	0	0	0	13	29	0	42	3	13	27	43	246
05:30 PM	57	56	70	183	0	0	0	0	16	25	4	45	3	10	23	36	264
05:45 PM	34	60	73	167	0	0	0	0	13	23	4	40	7	18	28	53	260
Total Volume	149	224	292	665	0	0	0	0	62	102	11	175	18	54	99	171	1011
% App. Total	22.4	33.7	43.9		0	0	0		35.4	58.3	6.3		10.5	31.6	57.9		
PHF	.654	.933	.924	.908	.000	.000	.000	.000	.775	.879	.688	.911	.643	.750	.884	.807	.957



# Wilbur Smith Associates

4135 MENDENHALL OAKS PARKWAY, SUITE 160  
HIGH POINT, NORTH CAROLINA 27265  
PHONE: 336-819-4200

Project Name: Williams Road Study  
Counted By: Gary Mize  
Weather: Rain  
Day: Thursday

File Name : Williams Rd at Lewisville Clemmons Rd Count  
Site Code : 00042106  
Start Date : 10/25/2007  
Page No : 1

### Groups Printed- Unshifted

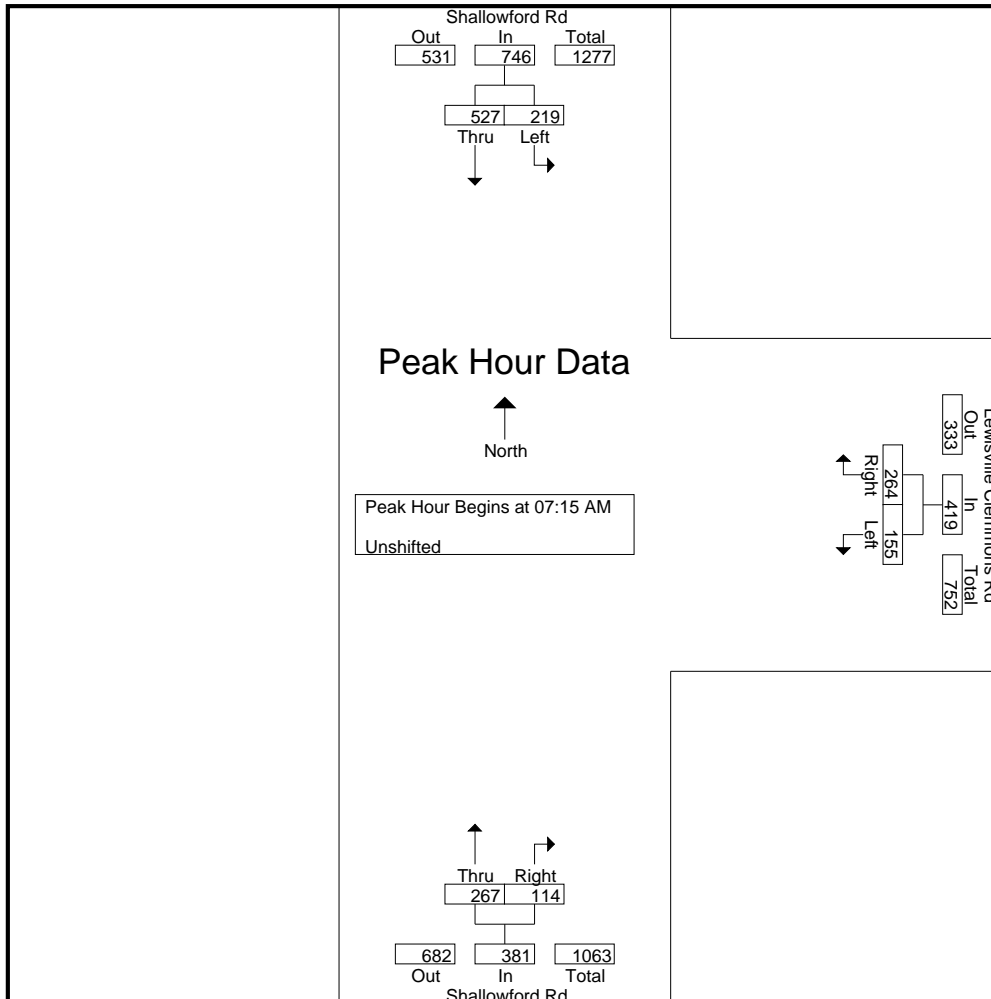
Start Time	Shallowford Rd Southbound		Lewisville Clemmons Rd Westbound		Shallowford Rd Northbound		Int. Total
	Thru	Left	Right	Left	Right	Thru	
07:00 AM	105	30	35	20	6	36	232
07:15 AM	126	41	39	37	20	45	308
07:30 AM	153	63	60	63	35	61	435
07:45 AM	129	60	86	31	34	102	442
Total	513	194	220	151	95	244	1417
08:00 AM	119	55	79	24	25	59	361
08:15 AM	97	64	37	14	11	31	254
08:30 AM	59	37	26	12	14	35	183
08:45 AM	75	36	45	13	18	63	250
Total	350	192	187	63	68	188	1048
***BREAK***							
04:00 PM	73	55	63	32	24	90	337
04:15 PM	83	44	73	24	20	95	339
04:30 PM	83	47	65	41	27	80	343
04:45 PM	65	48	63	35	27	88	326
Total	304	194	264	132	98	353	1345
05:00 PM	91	49	71	36	31	88	366
05:15 PM	82	65	90	34	24	94	389
05:30 PM	85	42	71	33	27	83	341
05:45 PM	73	51	60	18	29	84	315
Total	331	207	292	121	111	349	1411
Grand Total	1498	787	963	467	372	1134	5221
Apprch %	65.6	34.4	67.3	32.7	24.7	75.3	
Total %	28.7	15.1	18.4	8.9	7.1	21.7	

# Wilbur Smith Associates

4135 MENDENHALL OAKS PARKWAY, SUITE 160  
 HIGH POINT, NORTH CAROLINA 27265  
 PHONE: 336-819-4200

File Name : Williams Rd at Lewisville Clemmons Rd Count  
 Site Code : 00042106  
 Start Date : 10/25/2007  
 Page No : 2

Start Time	Shallowford Rd Southbound			Lewisville Clemmons Rd Westbound			Shallowford Rd Northbound			Int. Total
	Thru	Left	App. Total	Right	Left	App. Total	Right	Thru	App. Total	
Peak Hour Analysis From 07:00 AM to 11:45 AM - Peak 1 of 1										
Peak Hour for Entire Intersection Begins at 07:15 AM										
07:15 AM	126	41	167	39	37	76	20	45	65	308
07:30 AM	<b>153</b>	<b>63</b>	<b>216</b>	60	<b>63</b>	<b>123</b>	<b>35</b>	61	96	435
07:45 AM	129	60	189	<b>86</b>	31	117	34	<b>102</b>	<b>136</b>	<b>442</b>
08:00 AM	119	55	174	79	24	103	25	59	84	361
Total Volume	527	219	746	264	155	419	114	267	381	1546
% App. Total	70.6	29.4		63	37		29.9	70.1		
PHF	.861	.869	.863	.767	.615	.852	.814	.654	.700	.874

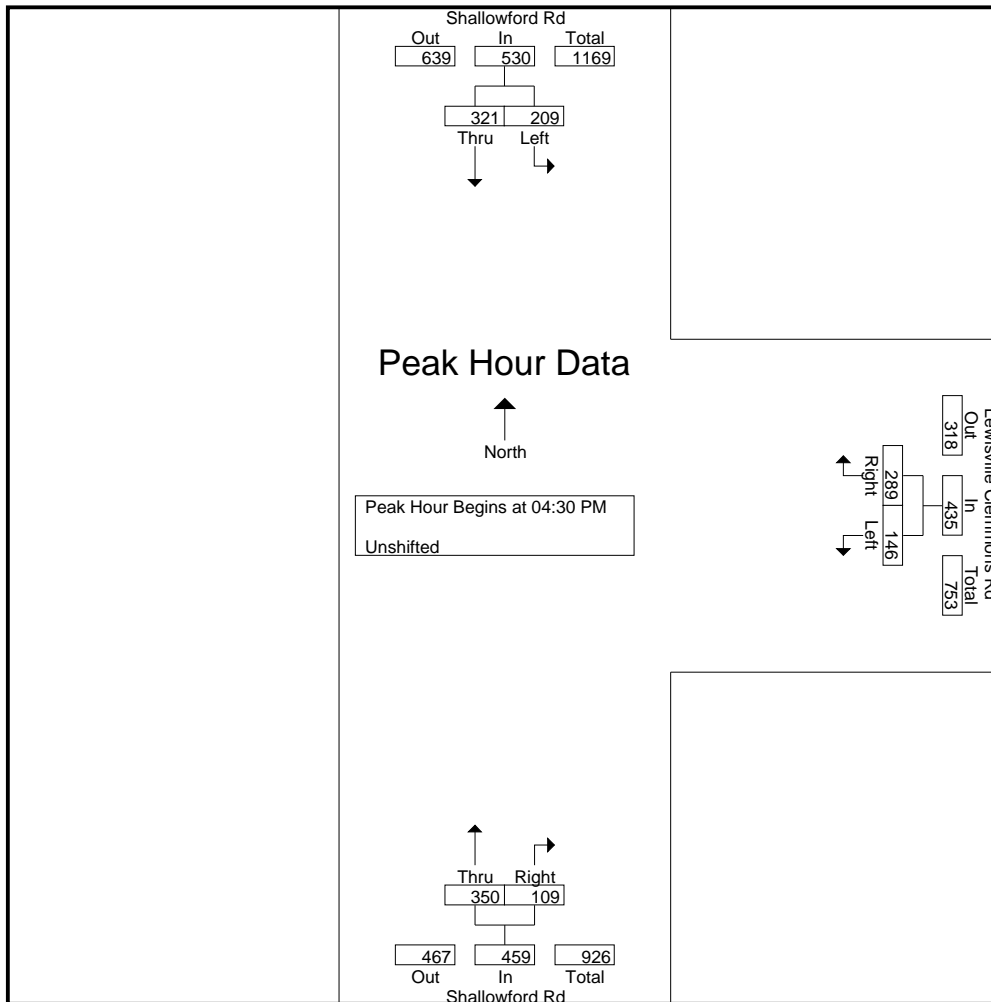


# Wilbur Smith Associates

4135 MENDENHALL OAKS PARKWAY, SUITE 160  
 HIGH POINT, NORTH CAROLINA 27265  
 PHONE: 336-819-4200

File Name : Williams Rd at Lewisville Clemmons Rd Count  
 Site Code : 00042106  
 Start Date : 10/25/2007  
 Page No : 3

Start Time	Shallowford Rd Southbound			Lewisville Clemmons Rd Westbound			Shallowford Rd Northbound			Int. Total
	Thru	Left	App. Total	Right	Left	App. Total	Right	Thru	App. Total	
Peak Hour Analysis From 12:00 PM to 05:45 PM - Peak 1 of 1										
Peak Hour for Entire Intersection Begins at 04:30 PM										
04:30 PM	83	47	130	65	<b>41</b>	106	27	80	107	343
04:45 PM	65	48	113	63	35	98	27	88	115	326
05:00 PM	<b>91</b>	49	140	71	36	107	<b>31</b>	88	<b>119</b>	366
05:15 PM	82	<b>65</b>	<b>147</b>	<b>90</b>	34	<b>124</b>	24	<b>94</b>	118	<b>389</b>
Total Volume	321	209	530	289	146	435	109	350	459	1424
% App. Total	60.6	39.4		66.4	33.6		23.7	76.3		
PHF	.882	.804	.901	.803	.890	.877	.879	.931	.964	.915



# Wilbur Smith Associates

4135 MENDENHALL OAKS PARKWAY, SUITE 160  
HIGH POINT, NORTH CAROLINA 27265  
PHONE: 336-819-4200

Project Name: Williams Road Study  
Counted By: Will N.  
Weather: Rain  
Day: Wednesday

File Name : 421 EB at Williams Rd Count  
Site Code : 00000111  
Start Date : 10/24/2007  
Page No : 1

### Groups Printed- Unshifted

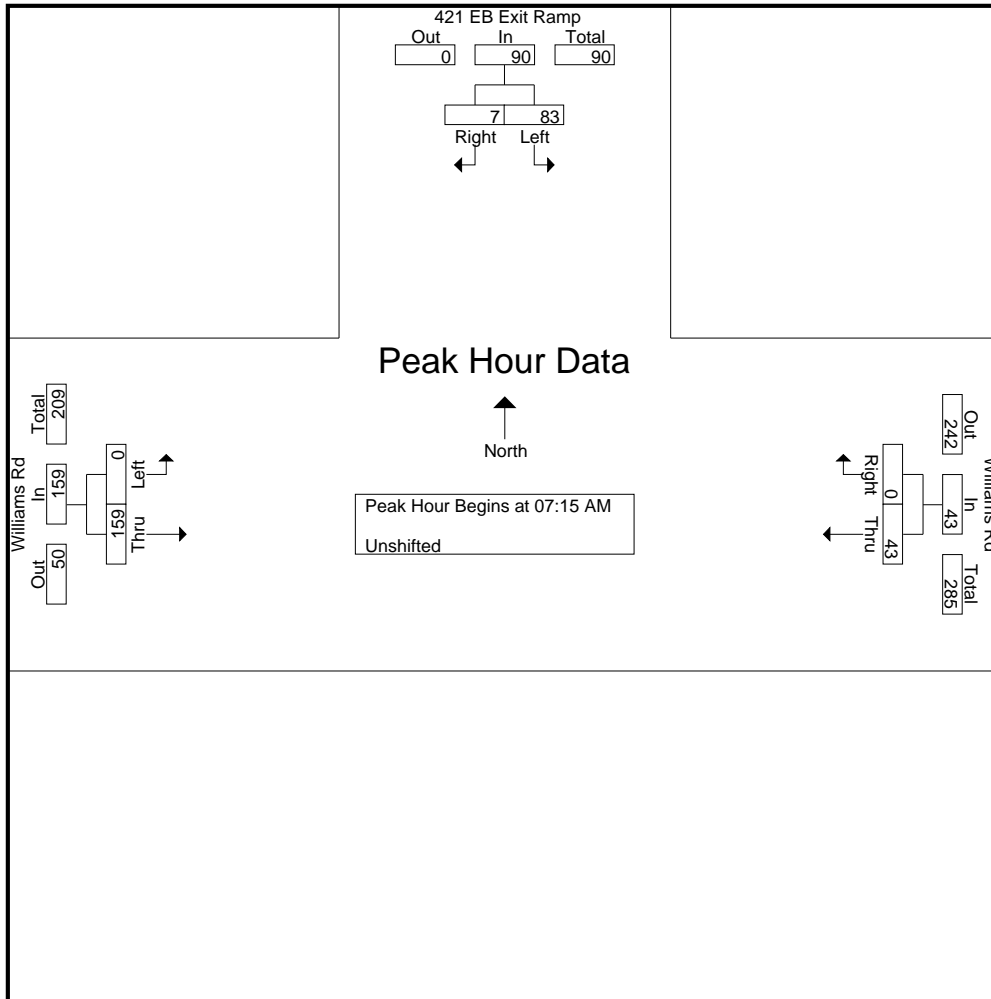
Start Time	421 EB Exit Ramp Southbound		Williams Rd Westbound		Williams Rd Eastbound		Int. Total
	Right	Left	Right	Thru	Thru	Left	
07:00 AM	1	11	0	5	39	0	56
07:15 AM	1	23	0	8	40	0	72
07:30 AM	3	16	0	9	65	0	93
07:45 AM	0	23	0	16	29	0	68
<b>Total</b>	<b>5</b>	<b>73</b>	<b>0</b>	<b>38</b>	<b>173</b>	<b>0</b>	<b>289</b>
08:00 AM	3	21	0	10	25	0	59
08:15 AM	0	14	0	8	27	0	49
08:30 AM	1	9	0	13	23	0	46
08:45 AM	0	16	0	15	30	0	61
<b>Total</b>	<b>4</b>	<b>60</b>	<b>0</b>	<b>46</b>	<b>105</b>	<b>0</b>	<b>215</b>
<b>***BREAK***</b>							
04:00 PM	1	17	0	29	24	0	71
04:15 PM	2	21	0	34	17	0	74
04:30 PM	1	17	0	34	20	0	72
04:45 PM	1	16	0	28	12	0	57
<b>Total</b>	<b>5</b>	<b>71</b>	<b>0</b>	<b>125</b>	<b>73</b>	<b>0</b>	<b>274</b>
05:00 PM	1	18	0	32	22	0	73
05:15 PM	2	20	0	26	25	0	73
05:30 PM	1	21	0	65	15	0	102
05:45 PM	2	23	0	43	31	0	99
<b>Total</b>	<b>6</b>	<b>82</b>	<b>0</b>	<b>166</b>	<b>93</b>	<b>0</b>	<b>347</b>
<b>Grand Total</b>	<b>20</b>	<b>286</b>	<b>0</b>	<b>375</b>	<b>444</b>	<b>0</b>	<b>1125</b>
Apprch %	6.5	93.5	0	100	100	0	
Total %	1.8	25.4	0	33.3	39.5	0	

# Wilbur Smith Associates

4135 MENDENHALL OAKS PARKWAY, SUITE 160  
 HIGH POINT, NORTH CAROLINA 27265  
 PHONE: 336-819-4200

File Name : 421 EB at Williams Rd Count  
 Site Code : 00000111  
 Start Date : 10/24/2007  
 Page No : 2

Start Time	421 EB Exit Ramp Southbound			Williams Rd Westbound			Williams Rd Eastbound			Int. Total
	Right	Left	App. Total	Right	Thru	App. Total	Thru	Left	App. Total	
Peak Hour Analysis From 07:00 AM to 11:45 AM - Peak 1 of 1										
Peak Hour for Entire Intersection Begins at 07:15 AM										
07:15 AM	1	23	24	0	8	8	40	0	40	72
07:30 AM	3	16	19	0	9	9	65	0	65	93
07:45 AM	0	23	23	0	16	16	29	0	29	68
08:00 AM	3	21	24	0	10	10	25	0	25	59
<b>Total Volume</b>	7	83	90	0	43	43	159	0	159	292
<b>% App. Total</b>	7.8	92.2		0	100		100	0		
<b>PHF</b>	.583	.902	.938	.000	.672	.672	.612	.000	.612	.785

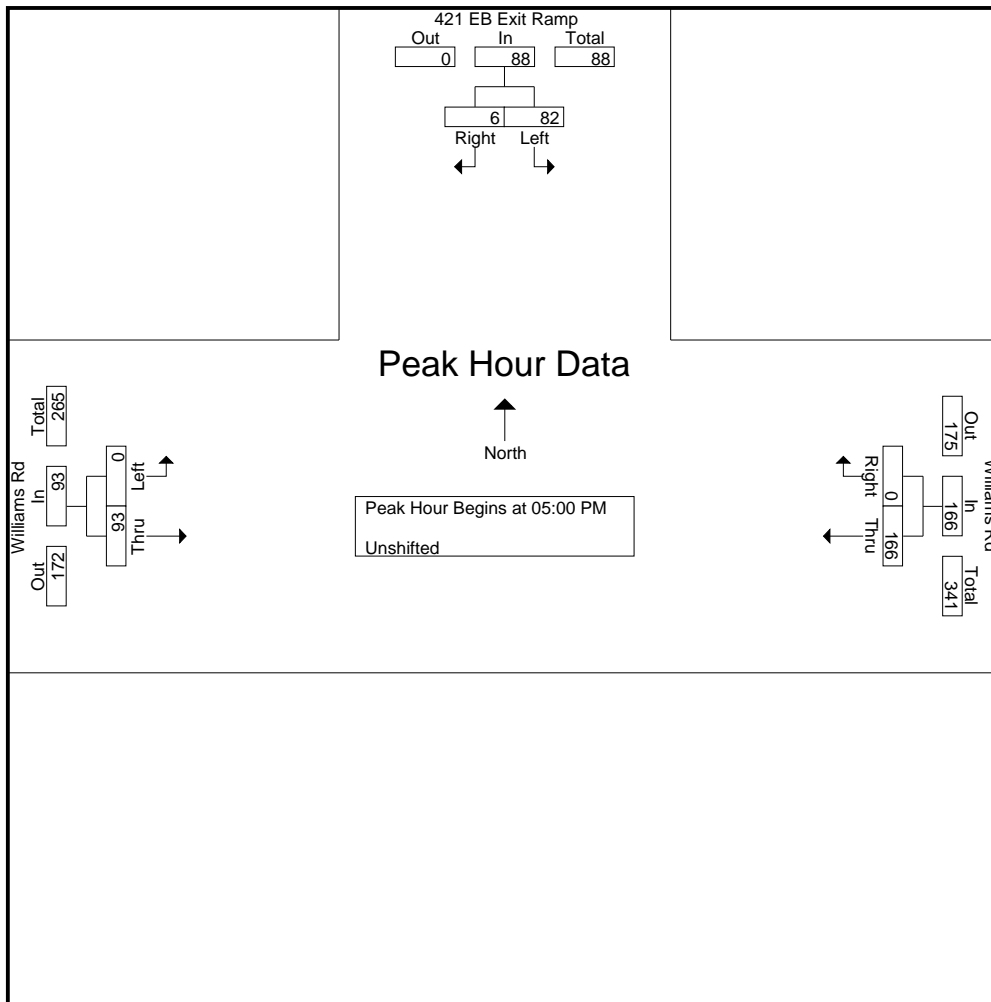


# Wilbur Smith Associates

4135 MENDENHALL OAKS PARKWAY, SUITE 160  
 HIGH POINT, NORTH CAROLINA 27265  
 PHONE: 336-819-4200

File Name : 421 EB at Williams Rd Count  
 Site Code : 00000111  
 Start Date : 10/24/2007  
 Page No : 3

Start Time	421 EB Exit Ramp Southbound			Williams Rd Westbound			Williams Rd Eastbound			Int. Total
	Right	Left	App. Total	Right	Thru	App. Total	Thru	Left	App. Total	
Peak Hour Analysis From 12:00 PM to 05:45 PM - Peak 1 of 1										
Peak Hour for Entire Intersection Begins at 05:00 PM										
05:00 PM	1	18	19	0	32	32	22	0	22	73
05:15 PM	2	20	22	0	26	26	25	0	25	73
05:30 PM	1	21	22	0	65	65	15	0	15	102
05:45 PM	2	23	25	0	43	43	31	0	31	99
Total Volume	6	82	88	0	166	166	93	0	93	347
% App. Total	6.8	93.2		0	100		100	0		
PHF	.750	.891	.880	.000	.638	.638	.750	.000	.750	.850



# Wilbur Smith Associates

4135 MENDENHALL OAKS PARKWAY, SUITE 160  
HIGH POINT, NORTH CAROLINA 27265  
PHONE: 336-819-4200

Project Name: Williams Road Study  
Counted By: Gary Mize  
Weather: Rain  
Day: Wednesday

File Name : 421 WB at Williams Rd Count  
Site Code : 00042104  
Start Date : 10/24/2007  
Page No : 1

### Groups Printed- Unshifted

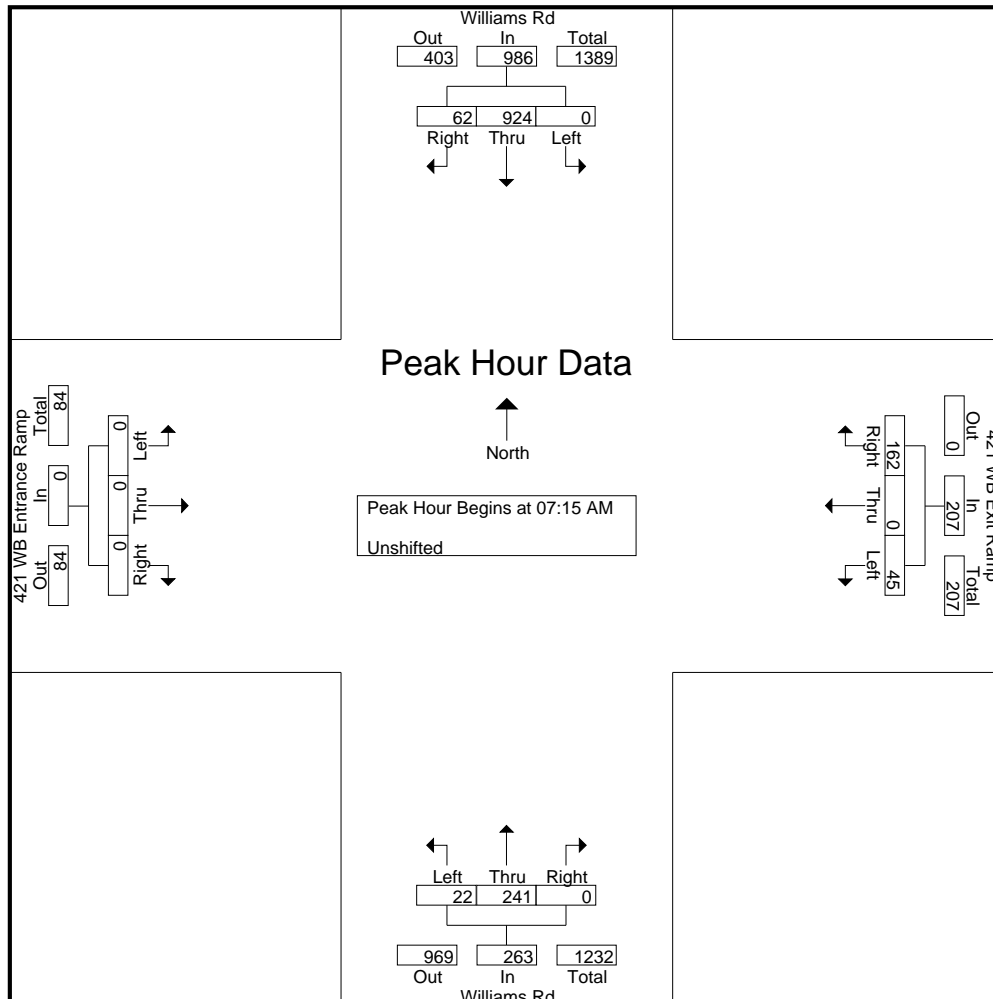
Start Time	Williams Rd Southbound			421 WB Exit Ramp Westbound			Williams Rd Northbound			421 WB Entrance Ramp Eastbound			Int. Total
	Right	Thru	Left	Right	Thru	Left	Right	Thru	Left	Right	Thru	Left	
07:15 AM	17	201	0	34	0	3	0	40	11	0	0	0	306
07:30 AM	20	245	0	48	0	9	0	56	4	0	0	0	382
07:45 AM	15	279	0	37	0	16	0	84	2	0	0	0	433
Total	52	725	0	119	0	28	0	180	17	0	0	0	1121
08:00 AM	10	199	0	43	0	17	0	61	5	0	0	0	335
08:15 AM	12	177	0	42	0	13	0	42	6	0	0	0	292
08:30 AM	6	124	1	30	0	18	0	26	3	0	0	0	208
08:45 AM	4	125	0	19	0	19	0	38	4	0	0	0	209
Total	32	625	1	134	0	67	0	167	18	0	0	0	1044
09:00 AM	7	95	0	34	0	14	0	58	3	0	0	0	211
***BREAK***													
Total	7	95	0	34	0	14	0	58	3	0	0	0	211
***BREAK***													
04:00 PM	21	97	0	106	0	26	0	54	1	0	0	0	305
04:15 PM	22	118	0	132	0	27	0	38	4	0	0	0	341
04:30 PM	35	133	0	115	0	27	0	53	7	0	0	0	370
04:45 PM	33	99	0	128	0	36	0	31	1	0	0	0	328
Total	111	447	0	481	0	116	0	176	13	0	0	0	1344
05:00 PM	24	117	0	122	0	44	0	42	5	0	0	0	354
05:15 PM	31	116	0	173	0	49	0	44	5	0	0	0	418
05:30 PM	25	132	0	141	0	47	0	48	1	0	0	0	394
05:45 PM	25	142	0	138	0	44	0	46	2	0	0	0	397
Total	105	507	0	574	0	184	0	180	13	0	0	0	1563
Grand Total	307	2399	1	1342	0	409	0	761	64	0	0	0	5283
Aprch %	11.3	88.6	0	76.6	0	23.4	0	92.2	7.8	0	0	0	
Total %	5.8	45.4	0	25.4	0	7.7	0	14.4	1.2	0	0	0	

# Wilbur Smith Associates

4135 MENDENHALL OAKS PARKWAY, SUITE 160  
HIGH POINT, NORTH CAROLINA 27265  
PHONE: 336-819-4200

File Name : 421 WB at Williams Rd Count  
Site Code : 00042104  
Start Date : 10/24/2007  
Page No : 2

Start Time	Williams Rd Southbound				421 WB Exit Ramp Westbound				Williams Rd Northbound				421 WB Entrance Ramp Eastbound				Int. Total
	Right	Thru	Left	App. Total	Right	Thru	Left	App. Total	Right	Thru	Left	App. Total	Right	Thru	Left	App. Total	
Peak Hour Analysis From 07:15 AM to 11:45 AM - Peak 1 of 1																	
Peak Hour for Entire Intersection Begins at 07:15 AM																	
07:15 AM	17	201	0	218	34	0	3	37	0	40	11	51	0	0	0	0	306
07:30 AM	20	245	0	265	48	0	9	57	0	56	4	60	0	0	0	0	382
07:45 AM	15	279	0	294	37	0	16	53	0	84	2	86	0	0	0	0	433
08:00 AM	10	199	0	209	43	0	17	60	0	61	5	66	0	0	0	0	335
Total Volume	62	924	0	986	162	0	45	207	0	241	22	263	0	0	0	0	1456
% App. Total	6.3	93.7	0		78.3	0	21.7		0	91.6	8.4		0	0	0		
PHF	.775	.828	.000	.838	.844	.000	.662	.863	.000	.717	.500	.765	.000	.000	.000	.000	.841

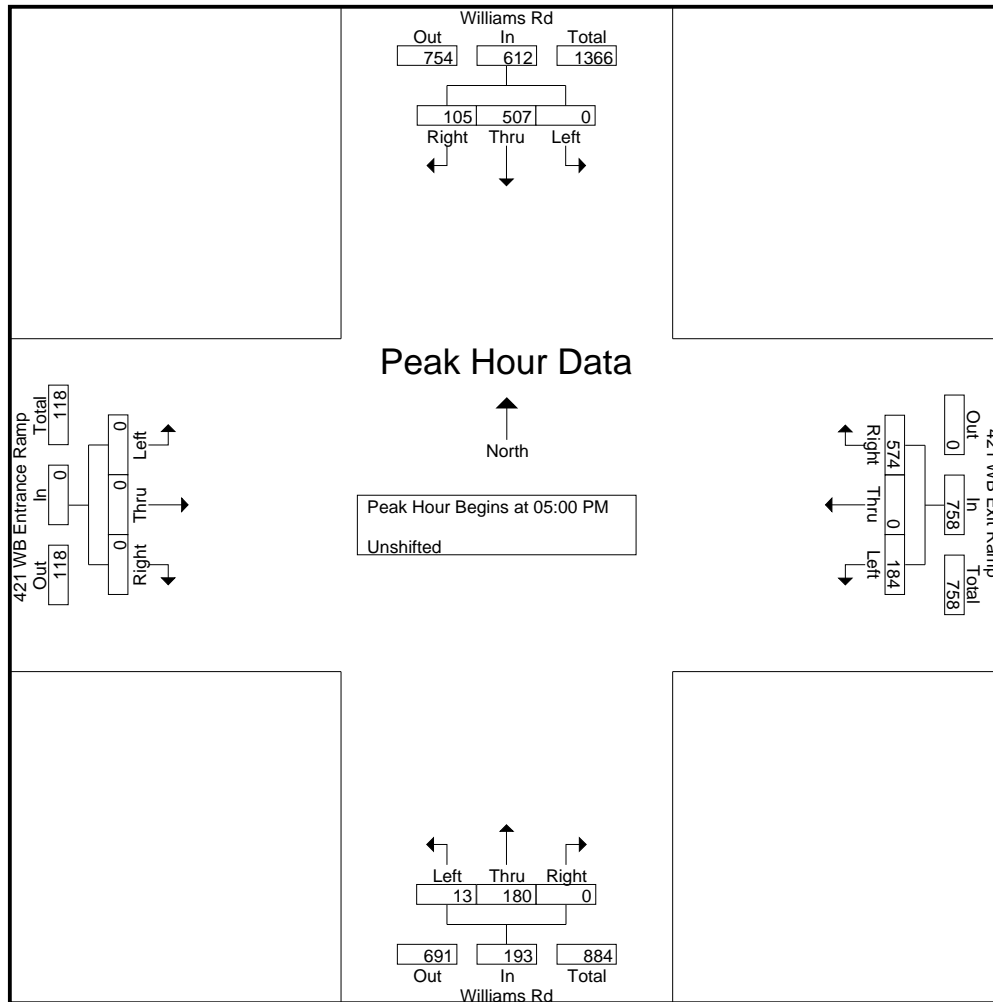


# Wilbur Smith Associates

4135 MENDENHALL OAKS PARKWAY, SUITE 160  
HIGH POINT, NORTH CAROLINA 27265  
PHONE: 336-819-4200

File Name : 421 WB at Williams Rd Count  
Site Code : 00042104  
Start Date : 10/24/2007  
Page No : 3

Start Time	Williams Rd Southbound				421 WB Exit Ramp Westbound				Williams Rd Northbound				421 WB Entrance Ramp Eastbound				Int. Total
	Right	Thru	Left	App. Total	Right	Thru	Left	App. Total	Right	Thru	Left	App. Total	Right	Thru	Left	App. Total	
Peak Hour Analysis From 12:00 PM to 05:45 PM - Peak 1 of 1																	
Peak Hour for Entire Intersection Begins at 05:00 PM																	
05:00 PM	24	117	0	141	122	0	44	166	0	42	5	47	0	0	0	0	354
05:15 PM	31	116	0	147	173	0	49	222	0	44	5	49	0	0	0	0	418
05:30 PM	25	132	0	157	141	0	47	188	0	48	1	49	0	0	0	0	394
05:45 PM	25	142	0	167	138	0	44	182	0	46	2	48	0	0	0	0	397
Total Volume	105	507	0	612	574	0	184	758	0	180	13	193	0	0	0	0	1563
% App. Total	17.2	82.8	0		75.7	0	24.3		0	93.3	6.7		0	0	0		
PHF	.847	.893	.000	.916	.829	.000	.939	.854	.000	.938	.650	.985	.000	.000	.000	.000	.935



# Wilbur Smith Associates

7015 ALBERT PICK ROAD, SUITE H  
GREENSBORO, NORTH CAROLINA 27409

Site Code: 1

Station ID:

Lewisville Clemmons Road

Latitude: 0' 0.000 Undefined

Start Time	22-Oct-07		Tue		Wed		Thu		Fri		Sat		Sun		Week Average	
	NB	SB	NB	SB	NB	SB	NB	SB	NB	SB	NB	SB	NB	SB	NB	SB
12:00 AM	*	*	*	*	30	15	0	40	*	*	*	*	*	*	15	28
01:00	*	*	*	*	9	5	0	14	*	*	*	*	*	*	4	10
02:00	*	*	*	*	7	5	0	18	*	*	*	*	*	*	4	12
03:00	*	*	*	*	5	5	0	7	*	*	*	*	*	*	2	6
04:00	*	*	*	*	2	8	0	13	*	*	*	*	*	*	1	10
05:00	*	*	*	*	12	18	0	30	*	*	*	*	*	*	6	24
06:00	*	*	*	*	53	40	0	90	*	*	*	*	*	*	26	65
07:00	*	*	*	*	280	168	0	343	*	*	*	*	*	*	140	256
08:00	*	*	*	*	<b>318</b>	<b>331</b>	0	<b>467</b>	*	*	*	*	*	*	<b>159</b>	<b>399</b>
09:00	*	*	*	*	212	197	0	276	*	*	*	*	*	*	106	236
10:00	*	*	*	*	197	180	0	288	*	*	*	*	*	*	98	234
11:00	*	*	<b>164</b>	<b>168</b>	189	154	0	290	*	*	*	*	*	*	118	204
12:00 PM	*	*	223	233	216	185	0	328	*	*	*	*	*	*	146	249
01:00	*	*	262	191	<b>221</b>	174	0	321	*	*	*	*	*	*	161	229
02:00	*	*	323	230	114	319	0	358	*	*	*	*	*	*	146	302
03:00	*	*	293	225	0	368	0	352	*	*	*	*	*	*	98	315
04:00	*	*	335	271	0	448	0	453	*	*	*	*	*	*	112	391
05:00	*	*	394	<b>281</b>	0	<b>474</b>	0	<b>481</b>	*	*	*	*	*	*	131	<b>412</b>
06:00	*	*	<b>411</b>	270	0	444	*	*	*	*	*	*	*	*	<b>206</b>	357
07:00	*	*	296	189	0	347	*	*	*	*	*	*	*	*	148	268
08:00	*	*	204	165	0	299	*	*	*	*	*	*	*	*	102	232
09:00	*	*	129	115	0	225	*	*	*	*	*	*	*	*	64	170
10:00	*	*	66	53	0	121	*	*	*	*	*	*	*	*	33	87
11:00	*	*	49	19	0	62	*	*	*	*	*	*	*	*	24	40
Lane Day	0	0	3149	2410	1865	4592	0	4169	0	0	0	0	0	0	2050	4536
AM Peak	0		5559		6457		4169		0		0		0		6586	
Vol.			164	168	318	331		467							159	399
PM Peak			18:00	17:00	13:00	17:00		17:00							18:00	17:00
Vol.			411	281	221	474		481							206	412

Comb. Total	0	5559	6457	4169	0	0	0	6586
ADT	Not Calculated							

# Wilbur Smith Associates

7015 ALBERT PICK ROAD, SUITE H  
GREENSBORO, NORTH CAROLINA 27409

Site Code: 66  
Station ID:  
Concord Church Road

Latitude: 0' 0.000 Undefined

Start Time	22-Oct-07		Tue		Wed		Thu		Fri		Sat		Sun		Week Average	
	SB	NB	SB	NB	SB	NB	SB	NB	SB	NB	SB	NB	SB	NB	SB	NB
12:00 AM	*	*	*	*	5	11	8	5	*	*	*	*	*	*	6	8
01:00	*	*	*	*	8	3	4	2	*	*	*	*	*	*	6	2
02:00	*	*	*	*	5	3	3	2	*	*	*	*	*	*	4	2
03:00	*	*	*	*	1	0	3	3	*	*	*	*	*	*	2	2
04:00	*	*	*	*	4	4	5	3	*	*	*	*	*	*	4	4
05:00	*	*	*	*	3	15	6	12	*	*	*	*	*	*	4	14
06:00	*	*	*	*	25	45	20	44	*	*	*	*	*	*	22	44
07:00	*	*	*	*	105	212	83	178	*	*	*	*	*	*	94	195
08:00	*	*	*	*	181	177	185	221	*	*	*	*	*	*	183	199
09:00	*	*	*	*	117	168	110	127	*	*	*	*	*	*	114	148
10:00	*	*	*	*	108	143	108	121	*	*	*	*	*	*	108	132
11:00	*	*	*	*	109	126	109	125	*	*	*	*	*	*	109	126
12:00 PM	*	*	150	133	161	140	110	131	*	*	*	*	*	*	140	135
01:00	*	*	124	145	125	140	135	121	*	*	*	*	*	*	128	135
02:00	*	*	149	117	118	126	118	135	*	*	*	*	*	*	128	126
03:00	*	*	172	135	154	118	135	115	*	*	*	*	*	*	154	123
04:00	*	*	200	176	154	136	159	130	*	*	*	*	*	*	171	147
05:00	*	*	208	163	209	163	214	147	*	*	*	*	*	*	210	158
06:00	*	*	229	177	263	165	*	*	*	*	*	*	*	*	246	171
07:00	*	*	180	126	164	141	*	*	*	*	*	*	*	*	172	134
08:00	*	*	109	71	115	95	*	*	*	*	*	*	*	*	112	83
09:00	*	*	91	56	118	65	*	*	*	*	*	*	*	*	104	60
10:00	*	*	47	26	37	32	*	*	*	*	*	*	*	*	42	29
11:00	*	*	25	9	16	3	*	*	*	*	*	*	*	*	20	6
Lane Day	0	0	1684	1334	2305	2231	1515	1622	0	0	0	0	0	0	2283	2183
AM Peak Vol.	0	0	3018		4536		3137		0	0	0	0	0	0	4466	
PM Peak Vol.			18:00	18:00	18:00	18:00	17:00	17:00							18:00	18:00
			229	177	263	165	214	147							246	171
Comb. Total	0	0	3018		4536		3137		0	0	0	0	0	0	4466	
ADT	Not Calculated															

# Wilbur Smith Associates

7015 ALBERT PICK ROAD, SUITE H  
GREENSBORO, NORTH CAROLINA 27409

Site Code: 77  
Station ID:  
Shallowford Road

Latitude: 0' 0.000 Undefined

Start Time	22-Oct-07		Tue		Wed		Thu		Fri		Sat		Sun		Week Average	
	NB	SB	NB	SB	NB	SB	NB	SB	NB	SB	NB	SB	NB	SB	NB	SB
12:00 AM	*	*	*	*	35	4	29	11	*	*	*	*	*	*	32	8
01:00	*	*	*	*	10	3	7	5	*	*	*	*	*	*	8	4
02:00	*	*	*	*	4	3	5	4	*	*	*	*	*	*	4	4
03:00	*	*	*	*	10	6	4	4	*	*	*	*	*	*	7	5
04:00	*	*	*	*	5	9	8	8	*	*	*	*	*	*	6	8
05:00	*	*	*	*	2	33	5	39	*	*	*	*	*	*	4	36
06:00	*	*	*	*	15	124	11	117	*	*	*	*	*	*	13	120
07:00	*	*	*	*	47	326	56	320	*	*	*	*	*	*	52	323
08:00	*	*	*	*	113	<b>356</b>	<b>117</b>	<b>358</b>	*	*	*	*	*	*	<b>115</b>	<b>357</b>
09:00	*	*	*	*	106	220	92	210	*	*	*	*	*	*	99	215
10:00	*	*	*	*	<b>116</b>	158	103	157	*	*	*	*	*	*	110	158
11:00	*	*	<b>100</b>	<b>146</b>	107	156	108	135	*	*	*	*	*	*	105	146
12:00 PM	*	*	138	<b>185</b>	157	169	138	137	*	*	*	*	*	*	144	164
01:00	*	*	178	166	159	144	157	135	*	*	*	*	*	*	165	148
02:00	*	*	168	139	186	120	174	130	*	*	*	*	*	*	176	130
03:00	*	*	232	155	248	159	203	130	*	*	*	*	*	*	228	148
04:00	*	*	277	150	300	152	291	<b>169</b>	*	*	*	*	*	*	289	157
05:00	*	*	<b>422</b>	178	<b>369</b>	<b>209</b>	<b>370</b>	160	*	*	*	*	*	*	<b>387</b>	<b>182</b>
06:00	*	*	390	154	356	168	*	*	*	*	*	*	*	*	373	161
07:00	*	*	242	136	210	123	*	*	*	*	*	*	*	*	226	130
08:00	*	*	180	70	189	64	*	*	*	*	*	*	*	*	184	67
09:00	*	*	147	49	144	38	*	*	*	*	*	*	*	*	146	44
10:00	*	*	60	29	63	35	*	*	*	*	*	*	*	*	62	32
11:00	*	*	38	18	49	19	*	*	*	*	*	*	*	*	44	18
Lane Day	0	0	2572	1575	3000	2798	1878	2229	0	0	0	0	0	0	2979	2765
AM Peak	0	0	4147	5798	4107	0	0	0	0	0	0	0	0	0	5744	
Vol.			100	146	116	356	117	358							115	357
PM Peak			17:00	12:00	17:00	17:00	17:00	16:00							17:00	17:00
Vol.			422	185	369	209	370	169							387	182

Comb. Total	0	4147	5798	4107	0	0	0	5744
ADT	Not Calculated							